

## SUMMARY OF NEW LOS ALAMOS NATIONAL LABORATORY GROUNDWATER DATA LOADED IN MAY 2007

June 15, 2007

### EXECUTIVE SUMMARY

Key findings include the following:

#### First exceedance of a standard:

- In Los Alamos Canyon alluvial well LAUZ-1, the total dissolved solids (TDS) value (1160 mg/L) was measured above the New Mexico groundwater standard of 1000 mg/L for the first time.
- Perchlorate (7.3 µg/L) was detected for the first time in Los Alamos Canyon alluvial well LAO-0.6 above the Consent Order screening level of 4 µg/L. Perchlorate was not detected in the only previous sample from August 2006.
- In Los Alamos Canyon intermediate well LAOI-3.2, perchlorate (6.65 µg/L) was detected for the first time above the Consent Order screening level of 4 µg/L.
- In Pueblo Canyon alluvial well APCO-1, perchlorate (8.3 µg/L) was measured for the first time above the Consent Order screening level of 4 µg/L. The results are questionable: duplicate sample measurements by a more sensitive method were nondetect, consistent with prior results from the well. These results are not yet validated.
- Dissolved iron (2200 µg/L) was found in Bulldog Spring in Pajarito Canyon for the first time above the New Mexico groundwater standard of 1000 µg/L.
- Dissolved aluminum (12,800 µg/L) was measured at Pajarito Canyon intermediate Kieling Spring for the first time above the New Mexico groundwater standard of 5000 µg/L.
- Six PAHs were detected for the first time at Anderson Spring in Pajarito Canyon in April 2007. This is the third measurement for these compounds; no polycyclic aromatic hydrocarbons (PAHs) were found in the two prior samples. One compound, benzo(a)pyrene, was at a concentration 1.7 times the the U.S. Environmental Protection Agency (EPA) maximum contaminant levels (MCLs). Three other PAHs were above screening levels: benzo(b)fluoranthene, dibenz(a,h)anthracene, and indeno(1,2,3-cd)pyrene are respectively at 1.0, 107, and 9.1 times the  $10^{-5}$  excess cancer risk EPA Region VI tap water screening levels.

#### First exceedance of one-half standard:

- The second measurement of chloride at Pueblo Canyon alluvial well PAO-2 (135 mg/L) is the highest result for this well, at 54% of the New Mexico groundwater standard of 250 mg/L. This value is about 5.7 times the first measurement in August 2006.
- Mercury (1.8 µg/L) in the unfiltered sample from Pajarito Canyon alluvial well PCO-3 is the first measurement above one-half the New Mexico groundwater standard of 2 µg/L (which applies to total mercury). Mercury has been detected four times at this well, out of 13 samples since 1985. The previous mercury concentrations range from 0.2 µg/L to 0.3 µg/L.
- Dissolved aluminum (4500 µg/L) was found at Bulldog Spring in Pajarito Canyon for the first time above one-half the New Mexico groundwater standard of 5000 µg/L.

### Other new results:

- The chloride concentration (506 mg/L) at Upper Los Alamos Canyon alluvial well LAUZ-1 is the highest at this well over the last 10 yr and is twice the New Mexico groundwater standard of 250 mg/L. The result is not the first above the standard.
- The first detection of butanone[2-] (1.76 µg/L) in Los Alamos Canyon DP Spring is close to the method detection limit (MDL) of 1.25 µg/L. The noncancer risk EPA tap screening level for this compound is 7065 µg/L. Butanone[2-] was not detected in the companion field trip blank, nor in eight previous samples collected since 1997.
- The organic compound delta-benzene hexachloride (BHC[delta-]) (0.41 µg/L, MDL 0.005 µg/L) was detected for the first time at Los Alamos Canyon alluvial well LAO-3a. There is no standard for this compound. BHC[delta-] was not detected in two previous measurements made since 2004. This compound is an impurity of the pesticide lindane, which was not detected in the sample.
- Bis(2-ethylhexyl)phthalate (3.34 µg/L, near the MDL of 2.27 µg/L) was detected in duplicate samples in Water Canyon regional well R-27 at 56% of the EPA MCL. Bis(2-ethylhexyl)phthalate has been detected at this concentration in each of three consecutive sample events, with none detected in quality control samples.
- Toluene (41.1 µg/L, MDL 0.25 µg/L) at Los Alamos Canyon intermediate well LAOI-7 was detected at 5% of the New Mexico groundwater standard of 750 µg/L. Toluene has been detected in the last five sampling rounds since May 2006 and the levels are generally decreasing from a high of 112 µg/L in August 2006.

### INTRODUCTION

This report provides preliminary information to the New Mexico Environment Department (NMED) concerning recent groundwater data. This report highlights constituents that exceed 50% of an applicable regulatory standard or first time detections of organic compounds in groundwater samples taken from several wells or springs (listed on accompanying tables), which provide surveillance of the groundwater zones indicated in the tables. Other new detections near standards are also included where they were recognized.

The tables provide information on the sample date, detection limits, values for regulatory standards, and analytical and secondary validation qualifiers. Generally, all data have been through secondary validation, as indicated on the tables by a preliminary flag of N. Definitions for abbreviations in the tables may be found at <http://wgdbworld.lanl.gov/> under "lookup tables" under the menu on the left side of the page.

The screening levels used include EPA MCLs, New Mexico groundwater standards, and EPA Region 6 tap water screening levels (for compounds having no other regulatory standard). In the tables, the EPA Region 6 tap water screening levels are identified as being for cancer ( $10^{-6}$  excess) or noncancer risk values. We screened using 10 times the  $10^{-6}$  excess cancer risk values as indicated under Section VIII.A.1 of the Consent Order.

The following discussion provides information on previous occurrences of the constituents at the given locations.

## GENERAL CHEMISTRY RESULTS

The TDS in Upper Los Alamos Canyon alluvial well LAUZ-1 (1160 mg/L) is the first above the New Mexico groundwater standard of 1000 mg/L. The chloride concentration (506 mg/L) is the highest over the last 10 yr at this well. While this value is twice the New Mexico groundwater standard of 250 mg/L, it is not the first above the standard. The elevated TDS and chloride concentrations in this well could be from runoff of road salt applied during the winter season.

Perchlorate (7.3 µg/L) was measured in Los Alamos Canyon alluvial well LAO-0.6 for the first time above the Consent Order screening level of 4 µg/L. Perchlorate was not detected in the only previous sample from August 2006.

The first perchlorate result above the Consent Order screening level of 4 µg/L in Los Alamos Canyon intermediate well LAOI-3.2 was measured (6.65 µg/L).

In Pueblo Canyon alluvial well APCO-1, perchlorate was measured in duplicate samples (4.42 µg/L and 8.31 µg/L, J-qualifier) for the first time above the Consent Order screening level of 4 µg/L. However, duplicate sample measurements by a more sensitive method were nondetect, consistent with previous results from the well. Thus, the new perchlorate results in this well are probably false positives. Note that these results are not yet validated.

The second measurement of chloride at Pueblo Canyon alluvial well PAO-2 (135 mg/L) is the highest for the well, at 54% of the New Mexico groundwater standard of 250 mg/L. This value is about 5.7 times the first result in August 2006.

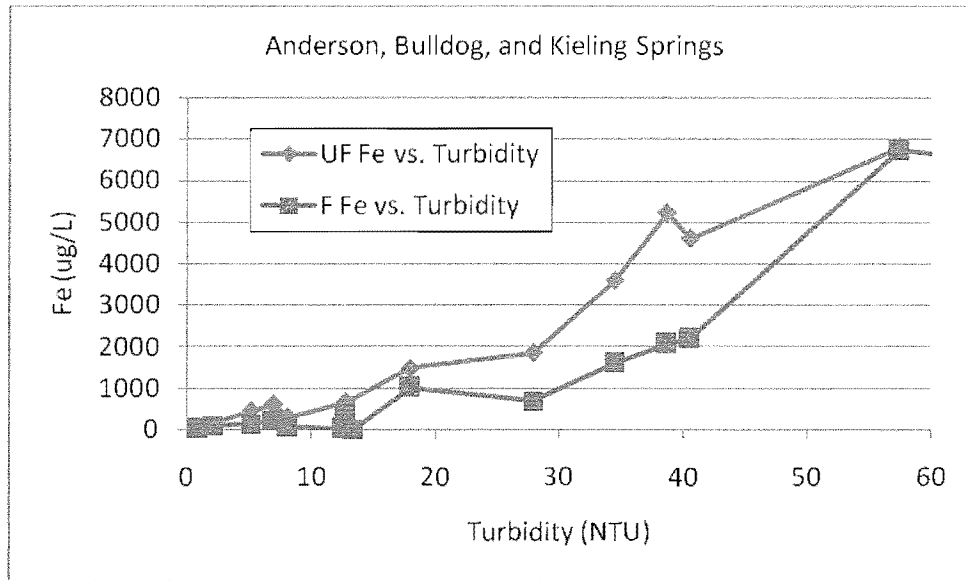
Past chloride and TDS results at Pajarito Canyon alluvial well PCO-3 have been variable. The results of chloride (140 mg/L) and TDS (603 mg/L) from April 2007 are at 56% and 60%, respectively, of the New Mexico groundwater standards of 250 mg/L and 1000 mg/L. These values are within the range of previous data.

The fluoride concentration (1.05 mg/L) at Pueblo Canyon regional well R-5 intermediate zone 384 ft is at 66% of the New Mexico groundwater standard of 1.6 mg/L. Fluoride values at the intermediate and two regional zones of this well have been nearly constant since the first samples in 2004. Fluoride concentrations at two deeper zones are below one-half the standard.

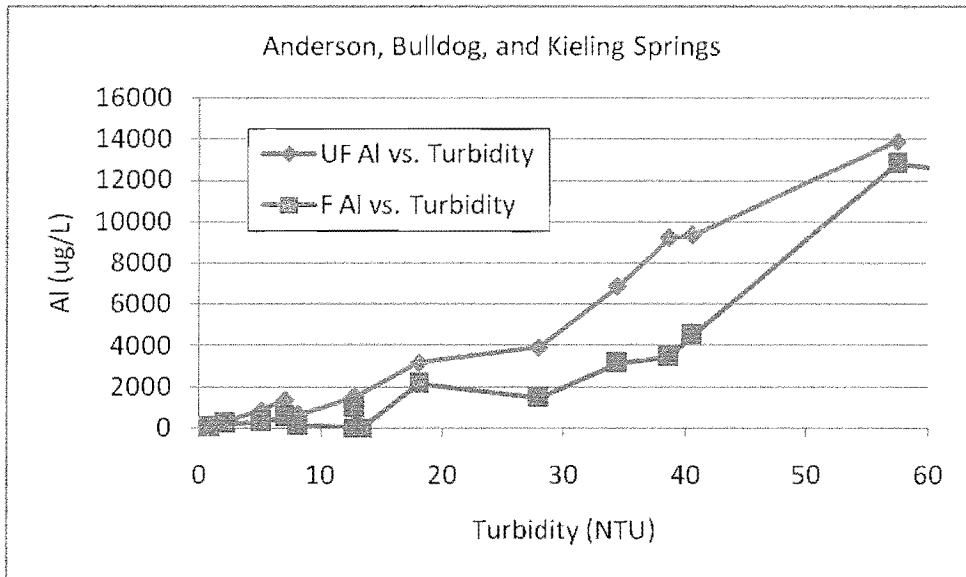
The chloride concentration (175 mg/L) at DP Spring in Upper Los Alamos Canyon is about 70% of the New Mexico groundwater standard of 250 mg/L. The chloride concentration measured in the April 2007 sample is within the previous values.

## METALS RESULTS

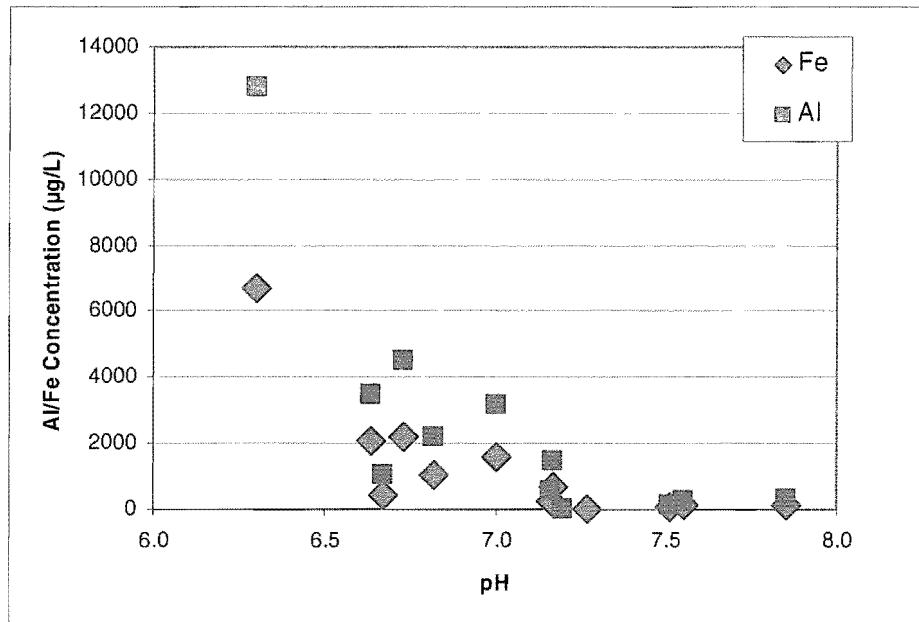
The dissolved iron and aluminum results in three Pajarito Canyon intermediate springs (Anderson, Bulldog, and Keiling) are the highest to date. Dissolved iron was found in Bulldog Spring for the first time above the New Mexico groundwater standard of 1000 µg/L (2200 µg/L). Aluminum was measured for the first time above the New Mexico groundwater standard of 5000 µg/L at Keiling Spring (12,800 µg/L). Dissolved aluminum was found for the first time above one-half the New Mexico groundwater standard of 5000 µg/L at Bulldog Spring (4500 µg/L). The dissolved and total concentrations for iron and aluminum show a strong increase with increasing turbidity, suggesting that the iron is partly in colloidal form (Figures 1 and 2). The aluminum and iron concentrations are also higher at lower pH (Figure 3).



**Figure 1** Variation of filtered and unfiltered iron concentrations with turbidity for Anderson, Kieling, and Bulldog springs



**Figure 2** Variation of filtered and unfiltered aluminum concentrations with turbidity for Anderson, Kieling, and Bulldog springs



**Figure 3** Variation of filtered aluminum and iron concentrations with pH for Anderson, Kieling, and Bulldog springs

Mercury (1.8 µg/L) in the unfiltered sample from Pajarito Canyon alluvial well PCO-3 is the first measurement above one-half the New Mexico groundwater standard of 2 µg/L (which applies to total mercury). Mercury has been detected four times at this well, out of 13 samples since 1985. However, the previous mercury detections in this and other alluvial wells appear to be the result of either analytical interference (based on the patterns of occurrence) or incorrect reporting (based on records).

## ORGANIC RESULTS

A number of low-level organic compound detections often occur that are sporadic and likely result from contamination during sampling or analysis, with numerous compounds found in trip, field, or equipment blanks. Such compounds include bis(2-ethylhexyl)phthalate, acetone, toluene, methylene chloride, and carbon disulfide.

Six PAHs were detected for the first time at Anderson Spring in Pajarito Canyon in April 2007, in the third measurement for these compounds. One compound, benzo(a)pyrene, was at a concentration 1.7 times the EPA MCL. Three other PAHs were above the EPA tap water screening levels: benzo(b)fluoranthene, dibenz(a,h)anthracene, and indeno(1,2,3-cd)pyrene are respectively at 1.0, 107, and 9.1 times the  $10^{-5}$  excess cancer risk EPA Region 6 tap screening levels.

The first detection of butanone[2-] (1.76 µg/L) in Los Alamos Canyon DP Spring is close to MDL of 1.25 µg/L. The noncancer risk EPA tap screening level for this compound is 7065 µg/L. Butanone[2-] was not detected in the companion field trip blank, nor in 8 prior samples collected since 1997.

The organic compound BHC[delta-] (0.411 µg/L) was detected for the first time at Los Alamos Canyon alluvial well LAO-3a. There is no standard for this organic compound. BHC[delta-] was not detected in two prior measurements made since 2004. This compound is an impurity of the pesticide lindane, which was not detected in the sample. The absence of lindane calls the detection of BHC[delta-] into question.

Bis(2-ethylhexyl)phthalate (3.34 µg/L, near the MDL) was detected in Water Canyon regional well R-27 at 56% of the EPA MCL. Bis(2-ethylhexyl)phthalate has been detected at this concentration in each of three consecutive samples, with none detected in quality control samples.

Toluene (41.1 µg/L, MDL 0.25 µg/L) at Los Alamos Canyon intermediate well LAOI-7 was detected at 5% of the New Mexico groundwater standard of 750 µg/L. Toluene has been detected in the last five sampling rounds since May 2006, and the levels are decreasing from a high of 112 µg/L in August 2006.

Research department explosive [also hexahydro-1,3,5-trinitro-1,3,5-triazine] (RDX) was detected in Kieling Spring (0.147 ug/L) and Bulldog Spring (2.48 ug/L) at 2.4% and 40.6% of the EPA Region 6 screening level. These results are consistent with previous data. Similarly, high-melting explosive [also 1,3,5,7-tetranitro-1,3,5,7-tetrazocine] (HMX) detected in Kieling Spring (0.148 ug/L) and Bulldog Spring (1.98 ug/L) are at the same level as previous values.

Dioxane[1,4-] (1.13 µg/L, J-qualifier) in Los Alamos canyon intermediate well R-6i was detected at 1.8% of the EPA Region 6  $10^{-5}$  excess cancer risk tap water screening level of 61 µg/L. This value is less than the prior result (2.66 µg/L, J-qualifier) in July 2006. Dioxane[1,4-] has only been measured twice with the more sensitive semivolatile organic analysis (SVOA) method, and detected both times.

**General Inorganic Compounds**

Analyte	Hdr 1	Zone	Location Name	Well Class	Top Depth	Bottom Depth	Port Depth	Start Date Time	Fld Prep Code	Fld Qc Type Code	Lab Sample Type Code	Symbol	Std Result	Std Uncert	Std Mda	Std Uom	Lab Code	Lab Qual Code	Concat Flag Code	Concat Reason Code	Prelim Flag	EPA PRIM DW STD Scr Lvl	EPA PRIM DW STD Ratio (Result/Scr level)	NM GW LIM Scr Lvl	NM GW LIM Ratio (Result/Scr Level)
Cl(-1)	Pueblo Canyon (includes Acid Canyon)	Alluvial	PAO-2	SINGLE	6.06	11.06	6.06	04/23/07	F		CS		135			mg/L	GELC		J	I14b, I13b	N			250	0.54
Cl(-1)	Upper Los Alamos Canyon (includes DP Canyon)	Alluvial Spring	DP Spring	SPRING			0	04/18/07	F		CS		175			mg/L	GELC				N			250	0.7
Cl(-1)	Upper Los Alamos Canyon (includes DP Canyon)	Alluvial	LAUZ-1	SINGLE	5.35	10.35	5.35	04/17/07	F		CS		506			mg/L	GELC		J	I14b, I13b	N			250	2.02
Cl(-1)	Pajarito Canyon (includes Twomile and Threemile Canyons)	Alluvial	PCO-3	SINGLE	5.7	17.7	5.7	04/04/07	F		CS		140			mg/L	GELC				N			250	0.56
F(-1)	Pueblo Canyon (includes Acid Canyon)	Intermediate	R-5	MULTI	372.8	388.8	383.9	04/17/07	F		CS		1.05			mg/L	GELC				N			1.6	0.66
TDS	Upper Los Alamos Canyon (includes DP Canyon)	Alluvial	LAUZ-1	SINGLE	5.35	10.35	5.35	04/17/07	F		CS		1160			mg/L	GELC				N			1000	1.16
TDS	Pajarito Canyon (includes Twomile and Threemile Canyons)	Alluvial	PCO-3	SINGLE	5.7	17.7	5.7	04/04/07	F		CS		603			mg/L	GELC				N			1000	0.6

**Perchlorate Results Greater Than 2 µg/L**

Hdr 1	Zone	Location Name	Well Class	Top Depth	Bottom Depth	Port Depth	Start Date Time	Fld Qc Type Code	Fld Prep Code	Lab Sample Type Code	Analyte	Anyl Meth Code	Symbol	Std Result	Std Mdl	Std Uom	Dilution Factor	Lab Qual Code	Concat Flag Code	Concat Reason Code	Prelim Flag	Lab Code
Pueblo Canyon (includes Acid Canyon)	Alluvial	APCO-1	SINGLE	5	15	5	04/25/07		F	CS	CIO4	EPA:314.0		4.42	4	µg/L	1	J			Y	GELC
Pueblo Canyon (includes Acid Canyon)	Alluvial	APCO-1	SINGLE	5	15	5	04/25/07	FD	F	CS	CIO4	EPA:314.0		8.31	4	µg/L	1	J			Y	GELC
Pueblo Canyon (includes Acid Canyon)	Intermediate	R-3i	SINGLE	215	222	215	04/09/07		F	CS	CIO4	SW-846:6850		2.6	0.25	µg/L	5				N	GELC
Pueblo Canyon (includes Acid Canyon)	Regional	R-4	SINGLE	793	816	793	04/17/07		F	CS	CIO4	SW-846:6850		2.54	0.25	µg/L	5				N	GELC
Upper Los Alamos Canyon (includes DP Canyon)	Alluvial	LAO-0.6	SINGLE	8	13	8	04/10/07		F	CS	CIO4	EPA:314.0		8.46	4	µg/L	1	J			N	GELC
Upper Los Alamos Canyon (includes DP Canyon)	Alluvial	LAO-0.6	SINGLE	8	13	8	04/10/07		F	CS	CIO4	SW-846:6850		7.3	0.5	µg/L	10		J	LMS1	N	GELC
Upper Los Alamos Canyon (includes DP Canyon)	Intermediate	R-6i	SINGLE	602	612	602	04/12/07		F	CS	CIO4	EPA:314.0		8.6	4	µg/L	1	J			N	GELC
Upper Los Alamos Canyon (includes DP Canyon)	Intermediate	R-6i	SINGLE	602	612	602	04/12/07		F	CS	CIO4	SW-846:6850		7.04	0.5	µg/L	10		J	LMS1	N	GELC
Upper Los Alamos Canyon (includes DP Canyon)	Intermediate	LAOI-3.2	SINGLE	153	163	153	04/19/07		F	CS	CIO4	EPA:314.0		8.16	4	µg/L	1	J			N	GELC
Upper Los Alamos Canyon (includes DP Canyon)	Intermediate	LAOI-3.2	SINGLE	153	163	153	04/19/07		F	CS	CIO4	SW-846:6850		6.65	0.5	µg/L	10		J	LMS1	N	GELC



**Metals**

Hdr 1	Zone	Location Name	Well Class	Top Depth	Bottom Depth	Port Depth	Start Date Time	Analyte	Fid Prep Code	Lab Sample Type Code	Fid Qc Type Code	Symbol	Std Result	Std Mdl	Std Uom	Anyl Meth Code	Lab Code	Lab Qual Code	Concat Flag Code	Concat Reason Code	Prelim Flag	EPA PRIM DW STD Scr Lvl	EPA PRIM DW STD Ratio (Result/Scr Level)	NM GW LIM Scr Lvl	NM GW LIM Ratio (Result/Scr Level)
Pajarito Canyon (includes Twomile and Threemile Canyons)	Alluvial	PCO-3	SINGLE	5.7	17.7	5.7	04/04/07	Hg	UF	CS			1.8	0.06	µg/L	EPA:245.2	GELC				N	2	0.9	2	0.9
Pajarito Canyon (includes Twomile and Threemile Canyons)	Alluvial	PCO-3	SINGLE	5.7	17.7	5.7	04/04/07	Mn	F	CS			389	2	µg/L	SW-846:6010B	GELC				N			200	1.95
Pajarito Canyon (includes Twomile and Threemile Canyons)	Intermediate Spring	Anderson Spring	SPRING			0	03/27/07	Al	F	CS			3440	68	µg/L	SW-846:6010B	GELC	N			N			5000	0.69
Pajarito Canyon (includes Twomile and Threemile Canyons)	Intermediate Spring	Anderson Spring	SPRING			0	03/27/07	Fe	F	CS			2070	18	µg/L	SW-846:6010B	GELC				N			1000	2.07
Pajarito Canyon (includes Twomile and Threemile Canyons)	Intermediate Spring	Kieling Spring	SPRING			0	03/26/07	Al	F	CS			12800	68	µg/L	SW-846:6010B	GELC	N			N			5000	2.56
Pajarito Canyon (includes Twomile and Threemile Canyons)	Intermediate Spring	Kieling Spring	SPRING			0	03/26/07	Fe	F	CS			6720	18	µg/L	SW-846:6010B	GELC				N			1000	6.72
Pajarito Canyon (includes Twomile and Threemile Canyons)	Intermediate Spring	Bulldog Spring	SPRING			0	03/26/07	Al	F	CS			4500	68	µg/L	SW-846:6010B	GELC	N			N			5000	0.9
Pajarito Canyon (includes Twomile and Threemile Canyons)	Intermediate Spring	Bulldog Spring	SPRING			0	03/26/07	Fe	F	CS			2200	18	µg/L	SW-846:6010B	GELC				N			1000	2.2

**Organic Compounds**

Hdr 1	Zone	Location Name	Well Class	Top Depth	Bottom Depth	Port Depth	Start Date Time	Fid Gc Type Code	Fid Prep Code	Lab Sample Type Code	Anyl Suite Code	Analyte Desc	Analyte	Symbol	Std Result	Std Mdl	Std Uom	Dilution Factor	Lab Qual Code	Concat Flag Code	Concat Reason Code	Prelim Flag	Anyl Meth Code	Lab Code	EPA PRIM DW STD Scr Lvl	EPA PRIM DW STD Ratio (Result/Scr Level)	EPA TAP SCRNL LVL Scr Lvl Risk Code=cancer	EPA TAP SCRNL LVL Ratio (Result/Scr Level) Risk Code = cancer	EPA TAP SCRNL LVL Scr Lvl Risk Code = noncancer	EPA TAP SCRNL LVL Ratio (Result/Scr Level) Risk Code = noncancer	NM GW LIM Scr Lvl	NM GW LIM Ratio (Result/Scr Level)
Pueblo Canyon (includes Acid Canyon)	Intermediate	R-5	MULTI	372.8	388.8	383.9	04/17/07	FTB	UF	CS	VOA	Toluene	108-88-3		0.556	0.25	µg/L	1	J			N	SW-846:8260B	GELC	1000	0			2281.25	0	750	0
Pueblo Canyon (includes Acid Canyon)	Regional	R-4	SINGLE	792.9	816	792.9	04/17/07	FTB	UF	CS	VOA	Toluene	108-88-3		0.577	0.25	µg/L	1	J			N	SW-846:8260B	GELC	1000	0			2281.25	0	750	0
Pueblo Canyon (includes Acid Canyon)	Regional	R-5	MULTI	676.9	720.3	718.6	04/18/07	FTB	UF	CS	VOA	Toluene	108-88-3		0.65	0.25	µg/L	1	J			N	SW-846:8260B	GELC	1000	0			2281.25	0	750	0
Upper Los Alamos Canyon (includes DP Canyon)	Alluvial Spring	DP Spring	SPRING			0	04/18/07	FTB	UF	CS	VOA	Toluene	108-88-3		0.565	0.25	µg/L	1	J			N	SW-846:8260B	GELC	1000	0			2281.25	0	750	0
Upper Los Alamos Canyon (includes DP Canyon)	Alluvial Spring	DP Spring	SPRING			0	04/18/07		UF	CS	VOA	Butanone[2-]	78-93-3		1.76	1.25	µg/L	1	J			N	SW-846:8260B	GELC					7064.516	0		
Upper Los Alamos Canyon (includes DP Canyon)	Alluvial	LAO-3a	SINGLE	4.7	14.7	4.7	04/12/07		UF	CS	PEST/PCB	BHC[delta-]	319-86-8		0.411	0.00521	µg/L	1				N	SW-846:8081A	GELC								
Upper Los Alamos Canyon (includes DP Canyon)	Intermediate	R-6i	SINGLE	602	612	602	04/12/07	FB	UF	CS	VOA	Acetone	67-64-1		13.7	1.25	µg/L	1				N	SW-846:8260B	GELC					5475	0		
Upper Los Alamos Canyon (includes DP Canyon)	Intermediate	R-6i	SINGLE	602	612	602	04/12/07	FTB	UF	CS	VOA	Toluene	108-88-3		0.54	0.25	µg/L	1	J			N	SW-846:8260B	GELC	1000	0			2281.25	0	750	0
Upper Los Alamos Canyon (includes DP Canyon)	Intermediate	R-6i	SINGLE	602	612	602	04/12/07		UF	CS	SVOA	Dioxane[1,4-]	123-91-1		1.13	1.06	µg/L	1	J	J-, J	SWQ9, SV16	N	SW-846:8270C	GELC			6.111958	0.18				
Upper Los Alamos Canyon (includes DP Canyon)	Intermediate	LAO1-7	SINGLE	240	259.6	240	04/18/07	FB	UF	CS	VOA	Acetone	67-64-1		7.39	1.25	µg/L	1		J-	VWQ3, VWQ9	N	SW-846:8260B	GELC					5475	0		
Upper Los Alamos Canyon (includes DP Canyon)	Intermediate	LAO1-7	SINGLE	240	259.6	240	04/18/07	FD	UF	CS	VOA	Toluene	108-88-3		38.1	0.25	µg/L	1				N	SW-846:8260B	GELC	1000	0.04			2281.25	0.02	750	0.05
Upper Los Alamos Canyon (includes DP Canyon)	Intermediate	LAO1-7	SINGLE	240	259.6	240	04/18/07	FTB	UF	CS	VOA	Toluene	108-88-3		0.552	0.25	µg/L	1	J			N	SW-846:8260B	GELC	1000	0			2281.25	0	750	0
Upper Los Alamos Canyon (includes DP Canyon)	Intermediate	LAO1-7	SINGLE	240	259.6	240	04/18/07		UF	CS	VOA	Toluene	108-88-3		41.1	0.25	µg/L	1				N	SW-846:8260B	GELC	1000	0.04			2281.25	0.02	750	0.05
Upper Los Alamos Canyon (includes DP Canyon)	Regional	R-8	MULTI	705.31	755.7	711.1	04/10/07	FTB	UF	CS	VOA	Methylene Chloride	75-09-2		2.23	2	µg/L	1	J	J+	VWQ9	N	SW-846:8260B	GELC	5	0.45	8.936207	0.25			100	0.02
Upper Los Alamos Canyon (includes DP Canyon)	Regional	R-8	MULTI	705.31	755.7	711.1	04/10/07	FTB	UF	CS	VOA	Toluene	108-88-3		0.649	0.25	µg/L	1	J			N	SW-846:8260B	GELC	1000	0			2281.25	0	750	0
Lower Los Alamos Canyon (San Ildefonso Pueblo)	Regional	R-24	SINGLE	825	848	825	04/16/07	FB	UF	CS	VOA	Acetone	67-64-1		11	1.25	µg/L	1				N	SW-846:8260B	GELC					5475	0		
Pajarito Canyon (includes Twomile and Threemile Canyons)	Alluvial	PCO-3	SINGLE	5.7	17.7	5.7	04/04/07	FTB	UF	CS	VOA	Acetone	67-64-1		2.85	1.25	µg/L	1	J			N	SW-846:8260B	GELC					5475	0		
Pajarito Canyon (includes Twomile and Threemile Canyons)	Intermediate Spring	Anderson Spring	SPRING			0	03/27/07	FTB	UF	CS	VOA	Acetone	67-64-1		1.98	1.25	µg/L	1	J			N	SW-846:8260B	GELC					5475	0		

Hdr 1	Zone	Location Name	Well Class	Top Depth	Bottom Depth	Port Depth	Start Date Time	Fid Qc Type Code	Fid Prep Code	Lab Sample Type Code	Anyl Suite Code	Analyte Desc	Analyte	Symbol	Std Result	Std Mdl	Std Uom	Dilution Factor	Lab Qual Code	Concat Flag Code	Concat Reason Code	Prelim Flag	Anyl Meth Code	Lab Code	EPA PRIM DW STD Scr Lvl	EPA PRIM DW STD Ratio (Result/Scr Level)	EPA TAP SCRN LVL Scr Lvl Risk Code=cancer	EPA TAP SCRN LVL Ratio (Result/Scr Level) Risk Code = cancer	EPA TAP SCRN LVL Scr Lvl Risk Code = noncancer	EPA TAP SCRN LVL Ratio (Result/Scr Level) Risk Code = noncancer	NM GW LIM Scr Lvl	NM GW LIM Ratio (Result/Scr Level)
Pajarito Canyon (includes Twomile and Threemile Canyons)	Intermediate Spring	Anderson Spring	SPRING			0	03/27/07	FTB	UF	CS	VOA	Carbon Disulfide	75-15-0		1.68	1.25	µg/L	1	J			N	SW-846:8260B	GELC					1042.857	0		
Pajarito Canyon (includes Twomile and Threemile Canyons)	Intermediate Spring	Anderson Spring	SPRING			0	03/27/07		UF	CS	SVOA	Benzo(a)pyrene	50-32-8		0.34	0.189	µg/L	1	J			N	SW-846:8270C	GELC	0.2	1.7	0.00295	115.26			0.7	0.49
Pajarito Canyon (includes Twomile and Threemile Canyons)	Intermediate Spring	Anderson Spring	SPRING			0	03/27/07		UF	CS	SVOA	Benzo(b)fluoranthene	205-99-2		0.305	0.189	µg/L	1	J			N	SW-846:8270C	GELC			0.029499	10.34				
Pajarito Canyon (includes Twomile and Threemile Canyons)	Intermediate Spring	Anderson Spring	SPRING			0	03/27/07		UF	CS	SVOA	Benzo(g,h,i)perylene	191-24-2		0.636	0.189	µg/L	1	J			N	SW-846:8270C	GELC								
Pajarito Canyon (includes Twomile and Threemile Canyons)	Intermediate Spring	Anderson Spring	SPRING			0	03/27/07		UF	CS	SVOA	Benzo(k)fluoranthene	207-08-9		0.322	0.189	µg/L	1	J			N	SW-846:8270C	GELC			0.294985	1.09				
Pajarito Canyon (includes Twomile and Threemile Canyons)	Intermediate Spring	Anderson Spring	SPRING			0	03/27/07		UF	CS	SVOA	Dibenz(a,h)anthracene	53-70-3		3.16	0.189	µg/L	1		J+	SWQ5	N	SW-846:8270C	GELC			0.00295	1071.24				
Pajarito Canyon (includes Twomile and Threemile Canyons)	Intermediate Spring	Anderson Spring	SPRING			0	03/27/07		UF	CS	SVOA	Indeno(1,2,3-cd)pyrene	193-39-5		2.67	0.189	µg/L	1		J+	SWQ5	N	SW-846:8270C	GELC			0.029499	90.51				
Pajarito Canyon (includes Twomile and Threemile Canyons)	Intermediate Spring	Kieling Spring	SPRING			0	03/26/07	FTB	UF	CS	VOA	Acetone	67-64-1		2.4	1.25	µg/L	1	J			N	SW-846:8260B	GELC					5475	0		
Pajarito Canyon (includes Twomile and Threemile Canyons)	Intermediate Spring	Kieling Spring	SPRING			0	03/26/07	FTB	UF	CS	VOA	Carbon Disulfide	75-15-0		15.3	1.25	µg/L	1				N	SW-846:8260B	GELC					1042.857	0.01		
Pajarito Canyon (includes Twomile and Threemile Canyons)	Intermediate Spring	Kieling Spring	SPRING			0	03/26/07		UF	CS	HEXP	HMX	2691-41-0		0.148	0.104	µg/L	2	J	J+	LC2	N	SW-846:8321A_MOD	GELC					1825	0		
Pajarito Canyon (includes Twomile and Threemile Canyons)	Intermediate Spring	Kieling Spring	SPRING			0	03/26/07		UF	CS	HEXP	RDX	121-82-4		0.147	0.13	µg/L	2	J	J+	LC2	N	SW-846:8321A_MOD	GELC			0.611196	0.24				
Pajarito Canyon (includes Twomile and Threemile Canyons)	Intermediate Spring	Bulldog Spring	SPRING			0	03/26/07	FTB	UF	CS	VOA	Acetone	67-64-1		1.52	1.25	µg/L	1	J			N	SW-846:8260B	GELC					5475	0		
Pajarito Canyon (includes Twomile and Threemile Canyons)	Intermediate Spring	Bulldog Spring	SPRING			0	03/26/07		UF	CS	HEXP	HMX	2691-41-0		1.98	0.104	µg/L	2		J+	LC2	N	SW-846:8321A_MOD	GELC					1825	0		
Pajarito Canyon (includes Twomile and Threemile Canyons)	Intermediate Spring	Bulldog Spring	SPRING			0	03/26/07		UF	CS	HEXP	RDX	121-82-4		2.48	0.13	µg/L	2				N	SW-846:8321A_MOD	GELC			0.611196	4.06				
Pajarito Canyon (includes Twomile and Threemile Canyons)	Intermediate	R-23i	MULTI	524	547	524	04/23/07		UF	CS	VOA	Acetone	67-64-1		1.33	1.25	µg/L	1	J	J-	VWQ3, V12b, VWQ9	N	SW-846:8260B	GELC					5475	0		
Pajarito Canyon (includes Twomile and Threemile Canyons)	Regional	R-19	MULTI	1410.2	1417.4	1413	04/03/07		UF	CS	VOA	Acetone	67-64-1		1.69	1.25	µg/L	1	J			N	SW-846:8260B	GELC					5475	0		
Water Canyon (includes Canyon del Valle, Potrillo, and Fence Canyons)	Regional	R-27	SINGLE	852	875	852	03/30/07	FD	UF	CS	SVOA	Bis(2-ethylhexyl)phthalate	117-81-7		3.36	2.27	µg/L	1	J			N	SW-846:8270C	GELC	6	0.56	4.802252	0.7				

Hdr 1	Water Canyon (includes Canyon del Valle, Potrillo, and Fence Canyons)	Regional	R-27	SINGLE	852	875	852	03/30/07	FTB	UF	CS	VOA	Acetone	67-64-1		2.08	1.25	µg/L	1	J			N	SW-846:8260B	GELC				5475										
	Water Canyon (includes Canyon del Valle, Potrillo, and Fence Canyons)	Regional	R-27	SINGLE	852	875	852	03/30/07				SVQA	Bis(2-ethylhexyl)phthalate	117-81-7		2.82	2.5	µg/L	1	J			N	SW-846:8270C	GELC	6	0.44	4.802252	0.55										