



SUSANA MARTINEZ  
Governor

JOHN A. SANCHEZ  
Lieutenant Governor

**NEW MEXICO  
ENVIRONMENT DEPARTMENT**

***Hazardous Waste Bureau***

**2905 Rodeo Park Drive East, Building 1  
Santa Fe, New Mexico 87505-6303  
Phone (505) 476-6000 Fax (505) 476-6030  
[www.nmenv.state.nm.us](http://www.nmenv.state.nm.us)**



DAVE MARTIN  
Secretary

BUTCH TONGATE  
Deputy Secretary

EP2012-5112

**CERTIFIED MAIL - RETURN RECEIPT REQUESTED**

May 16, 2012

Pete Maggiore  
Assistant Manager  
Environmental Projects Office  
National Nuclear Security Administration  
Los Alamos Site Office  
3747 West Jemez Road, MS A316  
Los Alamos, NM 87544

Michael J. Graham  
Associate Director  
Environmental Programs  
Los Alamos National Security, L.L.C.  
P.O. Box 1663, MS M991  
Los Alamos, NM 87545

**RE: CERTIFICATES OF COMPLETION  
ONE SOLID WASTE MANAGEMENT UNIT AND ONE AREA OF CONCERN  
IN THE GUAJE/BARRANCAS/RENDIJA CANYONS AGGREGATE AREA  
EPA ID #NM0890010515  
HWB-LANL-12-008**

Dear Messrs. Maggiore and Graham:

The New Mexico Environment Department (NMED) has received the United States Department of Energy (DOE) and the Los Alamos National Security L.L.C.'s (LANS) (collectively, the Permittees) *Request for Certificates of Completion for One Solid Waste Management Unit and One Area of Concern in the Guaje/Barrancas/Rendija Canyons Aggregate Area*, dated February 02, 2012 and referenced by EP2012-0026.

One solid waste management unit (SWMU) 00-011(c) and one area of concern (AOC) C-00-020 were recommended for corrective action complete without controls in the *2011 Biennial Ordnance Survey Report* (Report), dated December 2011 (LA-UR-11-6766/EP2011-0383). NMED reviewed the Report and concurred with the conclusion that there is no need to conduct further ordnance surveys at these two sites (December 28, 2011). The Permittees have satisfied

U1201076

the requirements of the March 1, 2005 Consent Order for completion of corrective action at these sites.

Based on the results of investigations, the following sites within the Guaje/Barrancas/Rendija canyons Aggregate Area qualify for Corrective Action Complete Without Controls status.

**SWMU 00-011(c)** is a suspected mortar impact area located on U. S. Forest Service land in a tributary of Rendija canyon north of the Sportman's club small-arms firing range. The area is approximately 10 acres and may have been used as a mortar impact area in the 1940s. A RCRA facility investigation (RFI) conducted in 1993 included an ordnance survey that did not find any munitions debris (MD) at the site and the Permittees concluded that the site was never used as an ordnance impact area. In October 2006, another munitions debris survey was conducted at the site and no MD or munitions of explosive concern (MEC) were found at SWMU 00-011(c). At NMED's direction, additional ordnance surveys were conducted in 2009 and 2011 and no MD or MEC was found at the site during either survey. The Permittees have demonstrated that the SWMU 00-011(c) is eligible for corrective action complete without controls.

**AOC C-00-020** is a 30-acre suspected mortar impact area located along the north valley wall of Rendija Canyon on U. S. Forest Service land. The site was thought to be a former impact area because of the presence of "U.S. Property-No trespassing" signs posted along the southern edge of the area. In 1991, an ordnance team inspected the site and concluded that the site was not a former impact area. A RFI was conducted in 1993 that included an ordnance survey. No MD or MEC was observed at the site. In October 2006, another munitions debris survey was conducted at the site and no MD or MEC were found at AOC C-00-020. At NMED's direction, additional ordnance surveys were conducted in 2009 and 2011 and no MD or MEC was found during the surveys. The Permittees have demonstrated that the AOC C-00-020 is eligible for corrective action complete without controls.

If new information becomes available that indicates that any of these sites may pose a risk to human health or the environment, NMED may require the Permittees to conduct additional investigation or remediation. NMED hereby issues this Certificate of Completion for 2 sites discussed above pursuant to section VII.E.6.b of the Consent Order.

U1201076

Messrs. Maggiore and Graham  
May 16, 2012  
Page 3

Please contact Neelam Dhawan at (505) 476-6042, if you have any questions.

Sincerely,



John E. Kieling  
Chief  
Hazardous Waste Bureau

cc: D. Cobrain, NMED HWB  
N. Dhawan, NMED HWB  
S. Yanicak, NMED DOE OB, MS J993  
T. Skibitski, NMED DOE OB  
L. King, EPA 6PD-N  
C. Rodriguez, DOE LASO, MS A316  
T. Haagenstad, EP-CAP, MS M992





File: 2012 LANL, Certificates of Completion for Guaje/barrancas/Rendija Canyons AA Sites  
(LANL 12-008)

U1201076



# IRM-RMMSO

## Official Correspondence Form

Name:	U1201076
Title:	CERTIFICATES OF COMPLETION ONE SOLID WASTE MANAGEMENT UNIT AND ONE AREA OF CONCERN IN THE GUAJEIBARRANCASIRENDIJA CANYONS AGGREGATE AREA EPA ID #NM0890010515 HWB-LANL-12-008
Date Received:	5/18/2012 
Addressee Name:	Maggiore, Peter; Graham, Michael J.
Originator:	Keilling, John E.
Action Item Description:	None
Action Due Date:	
Responsible for Action:	 Search <input type="text"/> 
Responsible	

U1201076

Office:	ADEP
Distribution:	Maggiore, Peter Graham, Michael Alexander, William McMillan, Charles Sellers, Elizabeth Marquez, Richard Gonzales, Peggy Haadenstad. Harvev T.


Save and Close

Print View

Powered by:

U1201076

New Mexico Environment Department  
Hazardous Waste Bureau  
2905 Rodeo Park Drive East, Bldg. 1  
Santa Fe, NM 87505-6303



7011 3500 0002 1601 5462



Hasler

016H26523547

\$05.750

05/17/2012

Mailed From 87505

US POSTAGE

Michael J. Graham, Associate Director  
Environmental Programs  
Los Alamos National Security, LLC  
P.O. Box 1663, MS ~~M991~~  
Los Alamos, NM 87545

*US A150*



NAME *Alamir Ruiz*  
Z# *113017*  
DATE *5-18-12*

U1201076